



Beaufort County Public Works Stormwater Infrastructure Project Summary

Project Summary: Wimbee Creek Road

Activity: Routine/Preventive Maintenance

Narrative Description of Project:

Project improved 626 L.F. of drainage system. Cleaned out 626 L.F. of roadside ditch. Replaced (7) driveway pipes. Jetted (1) crossline pipe and (1) driveway pipe

Completion: May-15

2015-018 / Wimbee Creek Road	Labor Hours	Labor Cost	Equipment Cost	Material Cost	Contractor Cost	Indirect Labor	Total Cost
ARR / Add rock	5.0	\$108.15	\$76.51	\$26.64	\$0.00	\$82.35	\$293.65
AUDIT / Audit Project	0.5	\$11.40	\$0.00	\$0.00	\$0.00	\$6.62	\$18.01
CLPJT / Crossline Pipe - Jetted	4.0	\$89.36	\$17.36	\$15.32	\$0.00	\$59.82	\$181.86
DPRPL / Driveway Pipe - Replaced	139.5	\$3,211.47	\$671.90	\$2,017.60	\$0.00	\$2,079.29	\$7,980.25
HAUL / Hauling	90.5	\$1,964.59	\$645.57	\$1,512.80	\$0.00	\$1,309.65	\$5,432.60
ONJV / Onsite Job Visit	38.0	\$1,191.64	\$134.84	\$60.48	\$0.00	\$755.66	\$2,142.62
PL / Project Layout	9.0	\$398.43	\$28.96	\$17.28	\$0.00	\$305.64	\$750.31
PP / Project Preparation	9.0	\$212.31	\$10.62	\$4.44	\$0.00	\$135.54	\$362.91
PRRECON / Project Reconnaissance	15.0	\$346.41	\$10.62	\$4.44	\$0.00	\$225.27	\$586.74
RSDCL / Roadside Ditch - Cleanout	18.0	\$424.62	\$82.06	\$17.76	\$0.00	\$271.08	\$795.52
STAGING / Staging Materials	20.0	\$461.88	\$49.52	\$13.32	\$0.00	\$300.36	\$825.08
2015-018 / Wimbee Creek Road Sub Total	348.5	\$8,420.25	\$1,727.96	\$3,690.08	\$0.00	\$5,531.27	\$19,369.56
Grand Total	348.5	\$8,420.25	\$1,727.96	\$3,690.08	\$0.00	\$5,531.27	\$19,369.56

Before



During



After



Project: Wimbee Creek Road Map 1

**Activity: Routine/
Preventive
Maintenance**















**Project #:
2015-018**

**Township:
Sheldon**

**Completed:
May 2015**

Legend

TYPE

-  River
-  Creek/Stream
-  River/Creek/Marsh BANK
-  Channel (fka Outfall)
-  Channel Pipe
-  Lateral
-  Lateral Pipe
-  Roadside
-  Roadside Pipe
-  Road Pipe
-  Crossline Pipe
-  Driveway Pipe
-  Access Pipe
-  Bleeder Pipe



1 inch = 160 feet

Prepared By: BC Stormwater Management Utility

Date Print: 6/4/15

File: C:/sethdata/projects/projectmaps/Wimbee Creek Rd 2015-018 Map1

Project: Wimbee Creek Road Map 2

Activity: Vacuum Truck













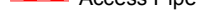

Project #: 2015-018

Township: Sheldon

Completed: May 2015

Legend

TYPE

-  River
-  Creek/Stream
-  River/Creek/Marsh BANK
-  Channel (fka Outfall)
-  Channel Pipe
-  Lateral
-  Lateral Pipe
-  Roadside
-  Roadside Pipe
-  Road Pipe
-  Crossline Pipe
-  Driveway Pipe
-  Access Pipe
-  Bleeder Pipe

Jetted (1) crossline pipe and (1) driveway pipe.



1 inch = 160 feet